

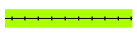






Legend

-  Langloh Exploration Lease
-  Coalfield
-  Rail Route
-  Road Route
-  Barge Route
-  Capital City
-  City

The Industrial Mineral Deposits of Tasmania
Department of Infrastructure, Energy and Resources
Coal Localities page 23.

BLACK ROCK ENERGY PTY LTD

PROJECT

LANGLOH DEPOSIT CONCEPT MINING STUDY

TITLE

LANGLOH LOGISTICS OPERATIONS

TASMANIA



**Golder
Associates**

PROJECT No.	1238-1532	DATE	FEBRUARY 2012
DESIGN	J. Smith	SCALE	1:20,000
GIS	WJS		
CHECK	RY		
REVIEW	NF		

FIGURE 6.2

COORDINATE SYSTEM: WGS 1984 Web Mercator Auxiliary Sphere